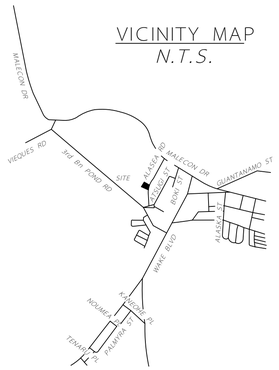



LEGEND

- EXISTING CONTOUR
- FENCE LINE
- OVERHEAD POWER
- STORM DRAIN
- UTILITY POLE/GUY WIRE
- GAS METER
- SPOT ELEVATION
- BOLLARD
- SIGN
- GRAVEL
- CONCRETE
- ASPHALT
- TREE
- WOODS LINE

NOTES

1. DONALDSON, GARRETT AND ASSOCIATES, INC. AND THE LAND SURVEYOR WHOSE SEAL IS AFFIXED HEREON DO NOT GUARANTEE THAT ALL EASEMENTS WHICH MAY AFFECT THIS PROPERTY ARE SHOWN.
2. THIS DRAWING HAS BEEN GENERATED ELECTRONICALLY. THIS MEDIA SHOULD NOT BE CONSIDERED A CERTIFIED DOCUMENT UNLESS IT HAS BEEN PROPERLY SEALED AND ORIGINALLY SIGNED BY A REGISTERED LAND SURVEYOR OF DONALDSON, GARRETT AND ASSOCIATES, INC.
3. THE SURVEYOR MAKES NO GUARANTEE THAT THE UNDERGROUND UTILITIES SHOWN COMPRISE ALL SUCH UTILITIES IN THE AREA, EITHER IN SERVICE OR ABANDONED. UNDERGROUND UTILITIES NOT OBSERVED OR LOCATED MAY EXIST BUT MAY NOT BE SHOWN, AND MAY BE FOUND UPON EXCAVATION. THE SURVEYOR FURTHER DOES NOT WARRANT THAT THE UNDERGROUND UTILITIES SHOWN ARE IN THE EXACT LOCATION INDICATED ALTHOUGH THE SURVEYOR DOES CERTIFY THAT THEY ARE LOCATED AS ACCURATELY AS POSSIBLE FROM THE INFORMATION AVAILABLE. INFORMATION REGARDING MATERIAL AND SIZE OF UTILITIES IS BASED ON RECORDS ACQUIRED FROM THE UTILITY OWNERS. VERIFICATION OF THE UTILITIES SHOULD BE MADE PRIOR TO ANY CONSTRUCTION.
4. SITE IS WOODED WITH MOSTLY PINES AND OAKS. ONLY TREES OVER 18" DIAMETER ARE SHOWN INDIVIDUALLY IN WOODED AREAS.
5. HORIZONTAL DATUM FOR THIS SURVEY IS TIED TO THE SOUTH CAROLINA STATE PLANE COORDINATE GRID, NAD83. ELEVATIONS SHOWN ARE BASED ON NAVD 88 DATUM. CONTOUR INTERVAL SHOWN IS 0.2'.
6. DATE OF SURVEY: JUNE 2009

SOUTH CAROLINA
DONALDSON, GARRETT & ASSOC., INC
No.C 00851
CERTIFICATE OF AUTHORIZATION

50 0 50 100 150
GRAPHIC SCALE IN FEET

FINAL SUBMITTAL

TOPOGRAPHIC SURVEY PREPARED BY:

DONALDSON, GARRETT, & ASSOCIATES, INC.
MACON® CHARLOTTE
4875 RIVERSIDE DRIVE P.O. BOX 7306
MACON, GA 31210
(478)474-5350 Fax: (478) 477-2534
http://www.dg-a.com

DG&A PROJ. NO. 5834-005-D1 DG&A DWG. NO. 2908-09-D

TOLAND • MIZELL ARCHITECTS, INC

APPLIED ENGINEERING SOLUTIONS, INC.
Joint Venture

SOUTH CAROLINA PROFESSIONAL LAND SURVEYOR No. 19020 JOHN M. STORY

DEPARTMENT OF THE NAVY
NAVAL FACILITIES ENGINEERING COMMAND
JACKSONVILLE, FLORIDA
PT DAK
MARINE CORPS RECRUIT DEPOT
BEAUFORT COUNTY
PARRIS ISLAND
SOUTH CAROLINA
P-360 ELECTRICAL SUBSTATION SITE

DES	DRN
REVIEWED BY: JN	
DRAWN BY: GS	
CHECKED BY: JN	
CODE ID. NO. 80091	SIZE D
SCALE:	1"=50'
MAXIMO NO.	
STA. PROJ. NO.	P-
WORK ORDER NO.	AC OR 816645
CONSTR. CONTR. NO.	N69450-08-D-0058-0006
NAVFAC DRAWING NO.	
SHEET 1 OF 1	

DRAWFORM REVISION: 01 MAY 2006

REVDATE: FILE NAME: C:\Users\tswanson\Desktop\N69450SW0025ACAD_F468_P360_Substation 2.dwg LAYOUT NAME: Model PLOTTED: Thursday, October 07, 2010 - 8:51am

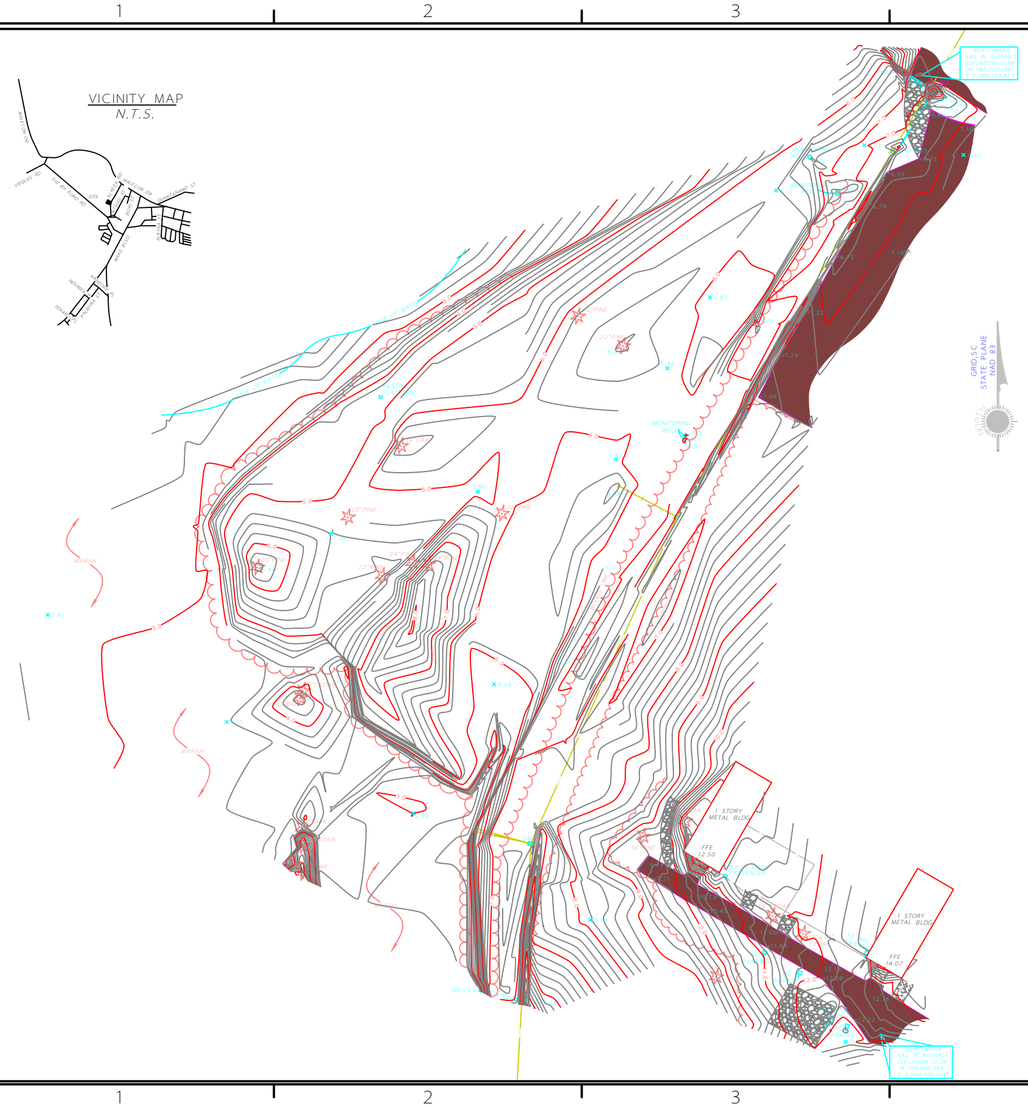

LEGEND

- EXISTING CONTOUR
- FENCE LINE
- OVERHEAD POWER
- STORM DRAIN
- UTILITY POLE/GUY WIRE
- GAS METER
- SPOT ELEVATION
- BOLLARD
- SIGN
- GRAVEL
- CONCRETE
- ASPHALT
- TREE
- WOODS LINE

NOTES

1. DONALDSON, GARRETT AND ASSOCIATES, INC. AND THE LAND SURVEYOR WHOSE SEAL IS AFFIXED HEREON DO NOT GUARANTEE THAT ALL EASEMENTS WHICH MAY AFFECT THIS PROPERTY ARE SHOWN.
2. THIS DRAWING HAS BEEN GENERATED ELECTRONICALLY. THIS MEDIA SHOULD NOT BE CONSIDERED A CERTIFIED DOCUMENT UNLESS IT HAS BEEN PROPERLY SEALED AND ORIGINALLY SIGNED BY A REGISTERED LAND SURVEYOR OF DONALDSON, GARRETT AND ASSOCIATES, INC.
3. THE SURVEYOR MAKES NO GUARANTEE THAT THE UNDERGROUND UTILITIES SHOWN COMPRISE ALL SUCH UTILITIES IN THE AREA, EITHER IN SERVICE OR ABANDONED. UNDERGROUND UTILITIES NOT OBSERVED OR LOCATED MAY EXIST BUT MAY NOT BE SHOWN, AND MAY BE FOUND UPON EXCAVATION. THE SURVEYOR FURTHER DOES NOT WARRANT THAT THE UNDERGROUND UTILITIES SHOWN ARE IN THE EXACT LOCATION INDICATED ALTHOUGH THE SURVEYOR DOES CERTIFY THAT THEY ARE LOCATED AS ACCURATELY AS POSSIBLE FROM THE INFORMATION AVAILABLE. INFORMATION REGARDING MATERIAL AND SIZE OF UTILITIES IS BASED ON RECORDS ACQUIRED FROM THE UTILITY OWNERS. VERIFICATION OF THE UTILITIES SHOULD BE MADE PRIOR TO ANY CONSTRUCTION.
4. SITE IS WOODED WITH MOSTLY PINES AND OAKS. ONLY TREES OVER 18" DIAMETER ARE SHOWN INDIVIDUALLY IN WOODED AREAS.
5. HORIZONTAL DATUM FOR THIS SURVEY IS TIED TO THE SOUTH CAROLINA STATE PLANE COORDINATE GRID, NAD83. ELEVATIONS SHOWN ARE BASED ON NAVD 88 DATUM. CONTOUR INTERVAL SHOWN IS 0.2'.
6. DATE OF SURVEY: JUNE 2009

50 0 50 100 150
GRAPHIC SCALE IN FEET

DONALDSON, GARRETT & ASSOC., INC. No.C 00851

TOPOGRAPHIC SURVEY PREPARED BY:
DONALDSON, GARRETT, & ASSOCIATES, INC.
MACON* CHARLOTTE
4875 RIVERSIDE DRIVE P.O. BOX 7306
MACON, GA 31210
(478)474-5350 Fax: (478) 477-2534
http://www.dg-a.com
DG&A PROJ. NO. 5834-005-01 DG&A DWG. NO. 2008-09-1

FINAL SUBMITTAL

TOLAND • MIZELL
JOINT VENTURE INC.
APPLIED ENGINEERING SOLUTIONS, INC.
Joint Venture

NAVFAC

SOUTH CAROLINA PROFESSIONAL ENGINEER No. 19020

DATE	
REVISED BY	
DRAWN BY	DG
CHECKED BY	JN

PREPARED FOR NAVY: NAVAL FACILITIES ENGINEERING COMMAND
NAVFAC ENG. FIELD DIVISION, CHARLESTON
MARINE CORPS RECRUIT DEPOT
BEAUFORT COUNTY
PARRIS ISLAND
SOUTH CAROLINA
P - 360 ELECTRICAL SUBSTATION

CODE ID NO. 80091	SIZE D
SCALE	
MARKS NO.	
NTA PROJ. NO.	
NAVY UNIQUE NO.	
CONTR. CONTR. NO.	
DATE	
SUPP. DRAWING NO.	
SHEET 1 OF 1	

DRAWING REVISION: 01 MAY 2006

REVDATE: FILE NAME: C:\Users\bawson\Desktop\W9445G09D023\CAD_FAAB_P360_SubStation 2.dwg LAYOUT NAME: Model PLOTTED: Thursday, October 07, 2010 - 8:51am